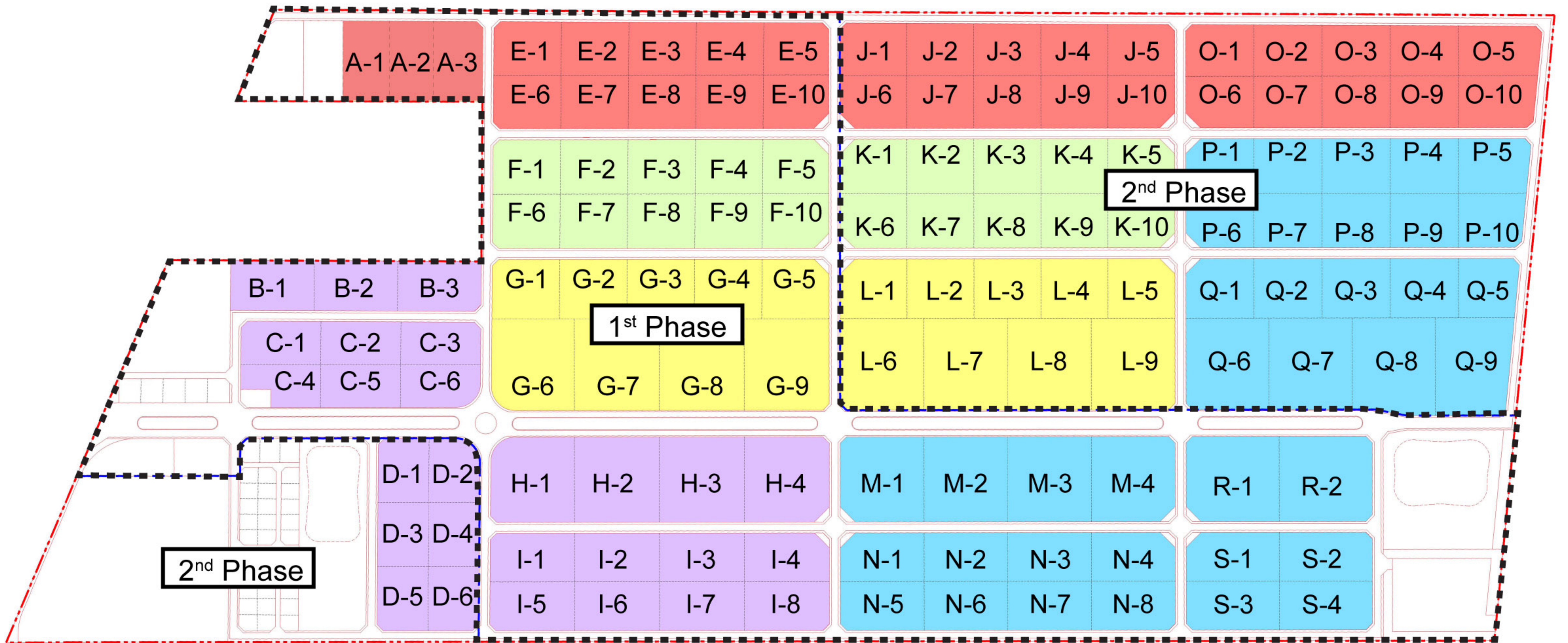



ZONING MAP



Boundary



Construction Materials




Food & Beverage Processing



Logistics



Parts Assembling



Textiles & Garments

SIZE OF LAND PLOTS

A1	10,216
A2	10,216
A3	10,148

E1	9,802
E2	9,790
E3	9,722
E4	9,654
E5	9,213
E6	9,767
E7	9,824
E8	9,824
E9	9,824
E10	9,255

F1	9,943
F2	9,999
F3	9,999
F4	9,999
F5	9,506
F6	9,943
F7	9,999
F8	9,999
F9	9,999
F10	9,573

G1	10,862
G2	10,918
G3	10,918
G4	10,918
G5	10,572
G6	20,318
G7	21,165
G8	21,165
G9	21,156

I1	11,176
I2	11,283
I3	11,283
I4	11,002
I5	11,228
I6	11,283
I7	11,283
I8	11,252

N1	10,823
N2	11,129
N3	11,129
N4	10,823
N5	11,073
N6	11,129
N7	11,129
N8	11,073

C1	9,328
C2	9,335
C3	9,230
C4	7,888
C5	9,339
C6	8,950

H1	18,990
H2	19,623
H3	19,623
H4	19,305

M1	18,992
M2	19,355
M3	19,355
M4	18,992

S1	12,074
S2	12,323
S3	12,323
S4	12,323

R1	21,167
R2	21,417